





















































Snow Depths	
Reit im Winkl - Valley	0 cm
Winklmoos-Alm	0 cm
Steinplatte	0 cm
Hemmersuppenalm	0 cm
Last snowfall	03.04.2022

Weather for Reit im Winkl		
Weather - Mountain	sunny, 0°C (at 8 o'clock)	
Weather - Valley	sunny, 0°C (at 8 o'clock)	
We, 06.07.2022	Mostly sunny Min: 12°C / Max: 24°C	
Th, 07.07.2022	rain showers Min: 12°C / Max: 20°C	
Fr, 08.07.2022	rain showers Min: 11°C / Max: 19°C	

Cross-country skiing trails	
No 01 cross country trail "Wellness"	
No 02 cross country trail "Sonnen"	
No 03 cross country trail "Winterwald"	
No 04 cross country trail "Aktiv"	
No 05 cross country trail "Romantik"	
No 06 cross country trail "Chiemgau"	
No 10 cross country trail "Skating Loferau"	
No 10a cross country trail "Flutlicht"	
No 11 cross country trail "Skating Blindau"	
No 06 cross country trail "Weitsee"	
Connection Lake Weitsee - Ruhpolding	
WINKLMOOS-ALM	
No 13 cross country trail "Winklmoos-Alm"	
No 07 cross country trail "Grenzland"	
No 14 cross country trail Moarlack	
No 16 cross country trail skating "Winklmoos-Alm"	
Cross country trail Seegatterl - Winklmoos-Alm	
HEMMERSUPPENALM - HINDENBURGHÜTTE	
No 8 cross country trail "Hemmersuppenalm Panorama"	
No 08a cross country trail "Hemmersuppenalm Panorama" short	
No 12 cross country trail skating "Panorama Hemmersuppenalm"	
No 12 Panoramaloipe/ Skating short Hemmersuppenalm	
Winter hiking trails	
Premium trail "Kaiserblick" - valley	
Premium trail "Panorama" Hemmersuppenalm	
Seegatterl - Nattersberg	
Winter hiking trail Seegatterl - Winklmoos-Alm	
Winklmoos-Alm	

Lifts	
WINKLMOOS-ALM	
Gondola Winklmoos-Alm	
Four chair lift Roßalm	
T Bar lift "Kurvenlift"	
Six Chair Lift Scheibelberg	
Valley run to Seegatterl	
STEINPLATTE	
Four Chair Lift Schwarzlofer	
Four Chair Lift Mösern	
Six Chair Lift Plattenkogel	
Four Chair Lift Bäreck	
Six Chair Lift Kammerköhr	
Eight Chair Lift Steinplatte	
Eight Chair Lift Kapellen	
Funpark Steinplatte	
REIT IM WINKL	
Benz-Eck lifts	

Toboggan & Snowtubing	
Tobogganing Hindenburghütte 4km	
Childrens tobogganing Hindenburghütte	
Childrens tobogganing Winklmoos-Alm	
Tobogganing hill Cross Country Stadium	
Childrens tobogganing Benz-Eck Blindau	
Snowtubing Benz-Eck Blindau	

Explanation of symbols	
 opened / groomed	
 conditionally usable (e.g. icy spots possible)	
 closed / not groomed	
 n/a	

## Current conditions / Notices

Ticket office Seegatterl: +49 8640 79691 80 | Avalanche report: +49 89 92141210 | Mountain rescue service: +49 8640 8142 | Emergency: 112

Our network of cross-country and hiking trails is groomed with 4 of the most modern snow groomers. During heavy snowfall or difficult snow conditions, the groomers are constantly in use. Please understand if in this case the trails and paths are not immediately in perfect condition. Summer hiking trails (yellow signs) are not accessible in winter. Not cleared or groomed. Alpine dangers!